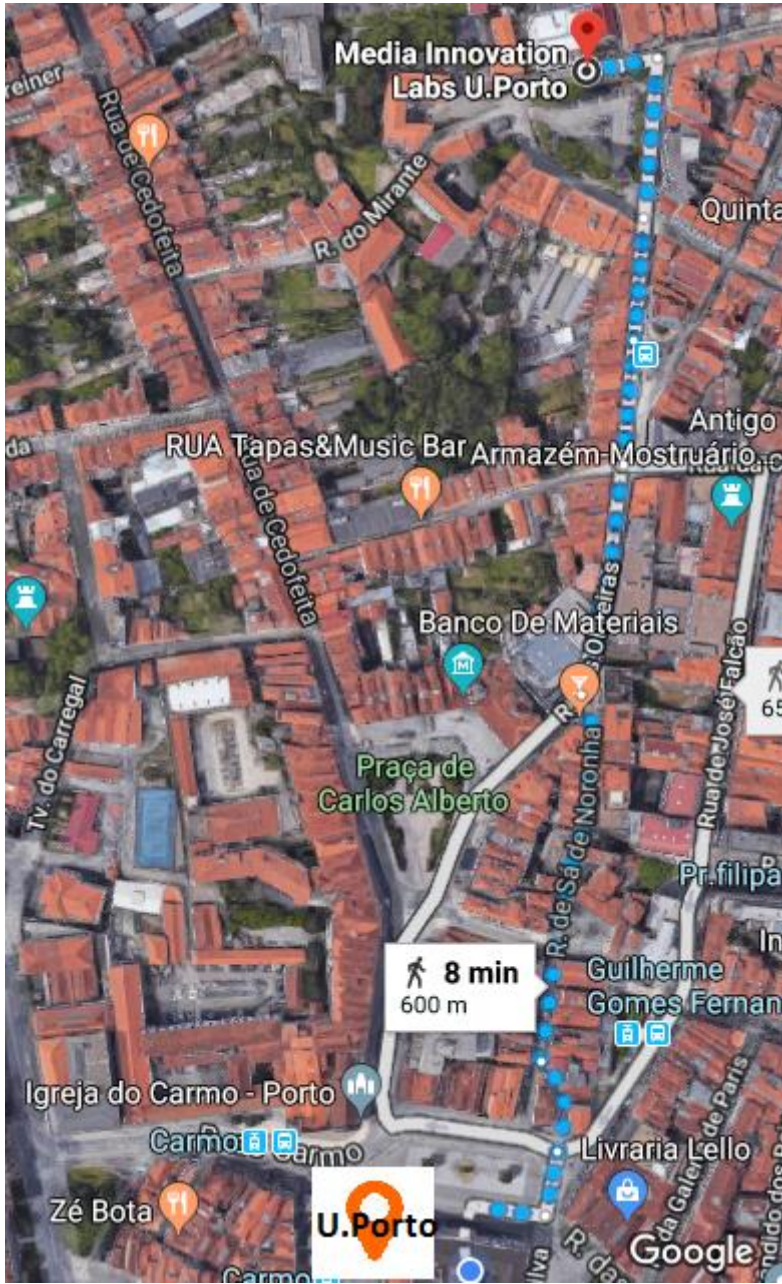


## Guide to location in the city of Porto

### First day - Monday

**Course Location: Media Innovation Labs U.Porto, Praça do Cel. Pacheco 15, 4050-453 Porto.**

Distance calculated from the Rectory of the Universidade do Porto - 8 minutes (600 meters)



↑ In front of the building of the rectory of the Universidade do Porto, take **Rua de Sá de Noronha** (walk for 170 meters);

➡ Slight right towards <b>Rua Das Oliveiras</b> (walk for 100 meters);
↑ Continue until <b>Largo de Alberto Pimentel</b> (walk for 55 meters);
↑ Continue until R. do Gen. Silveira (walk for 53 meters);
↑ Continue straight on to Praça do Cel. Pacheco (walk for 70 meters);
⬅ Turn left to continue on Praça do Cel. Pacheco (walk for 32 meters);



## Second day - Tuesday

**Course Location: E-learning Café Botânico, Rua do Campo Alegre 1277, 4150-173 Porto (16 minutes By bus and walking**

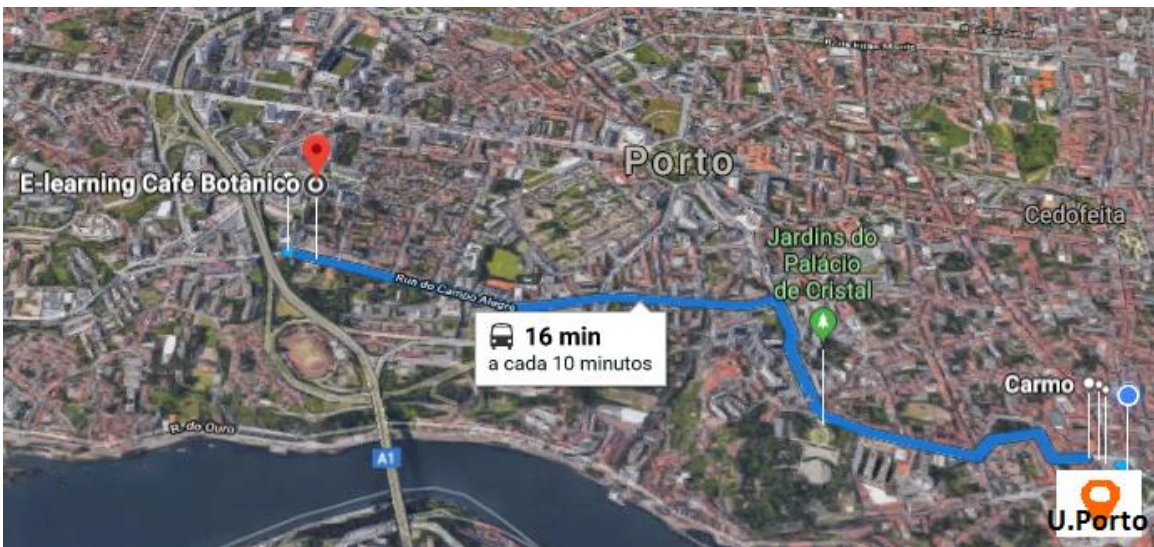
Distance calculated from the Rectory of the Universidade do Porto - (16 minutes by bus and walking)



- ↑ Head West on Praça de Gomes Teixeira towards **Praça de Parada Leitão**
- ➡ Slight right towards Praça de Parada Leitão
- ⬅ Slight left towards **Rua do Carmo**

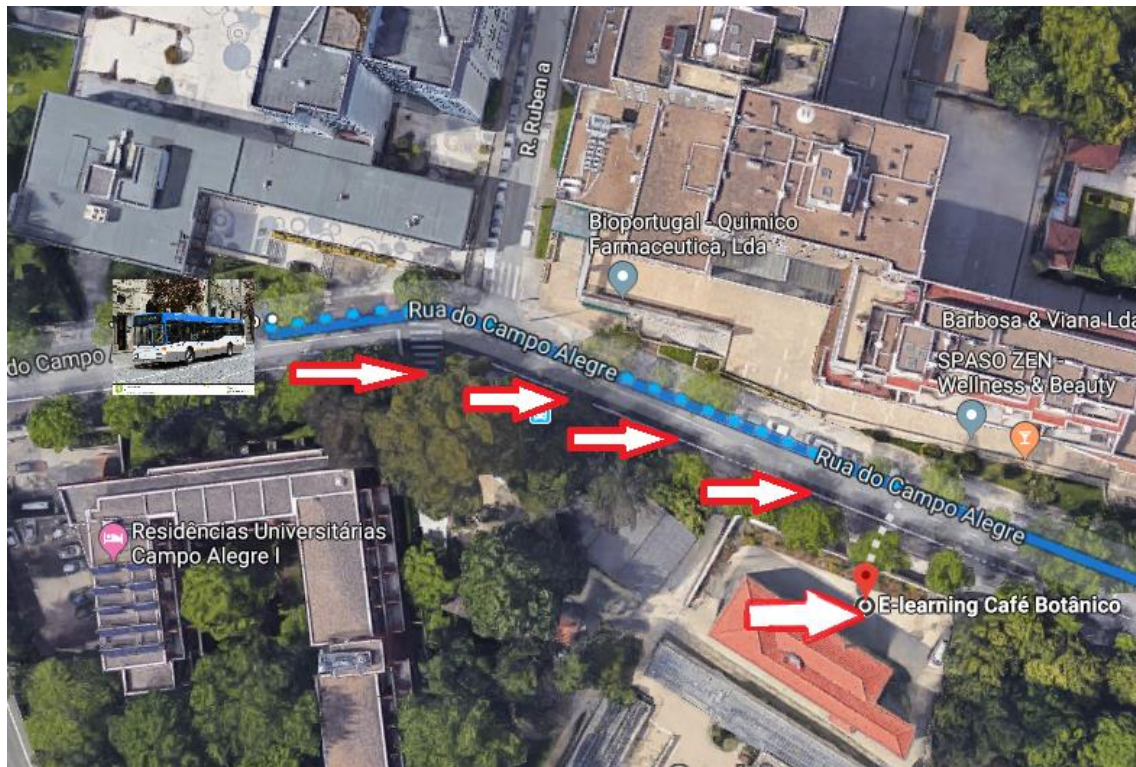


\* At the bus stop, you have to take the **bus 200 or 207 (Castelo do Queijo destination).**



- During the bus trip, you will go through 13 bus stops to reach your destination;
- You will have to get off at the **Jardim Botânico bus stop**.

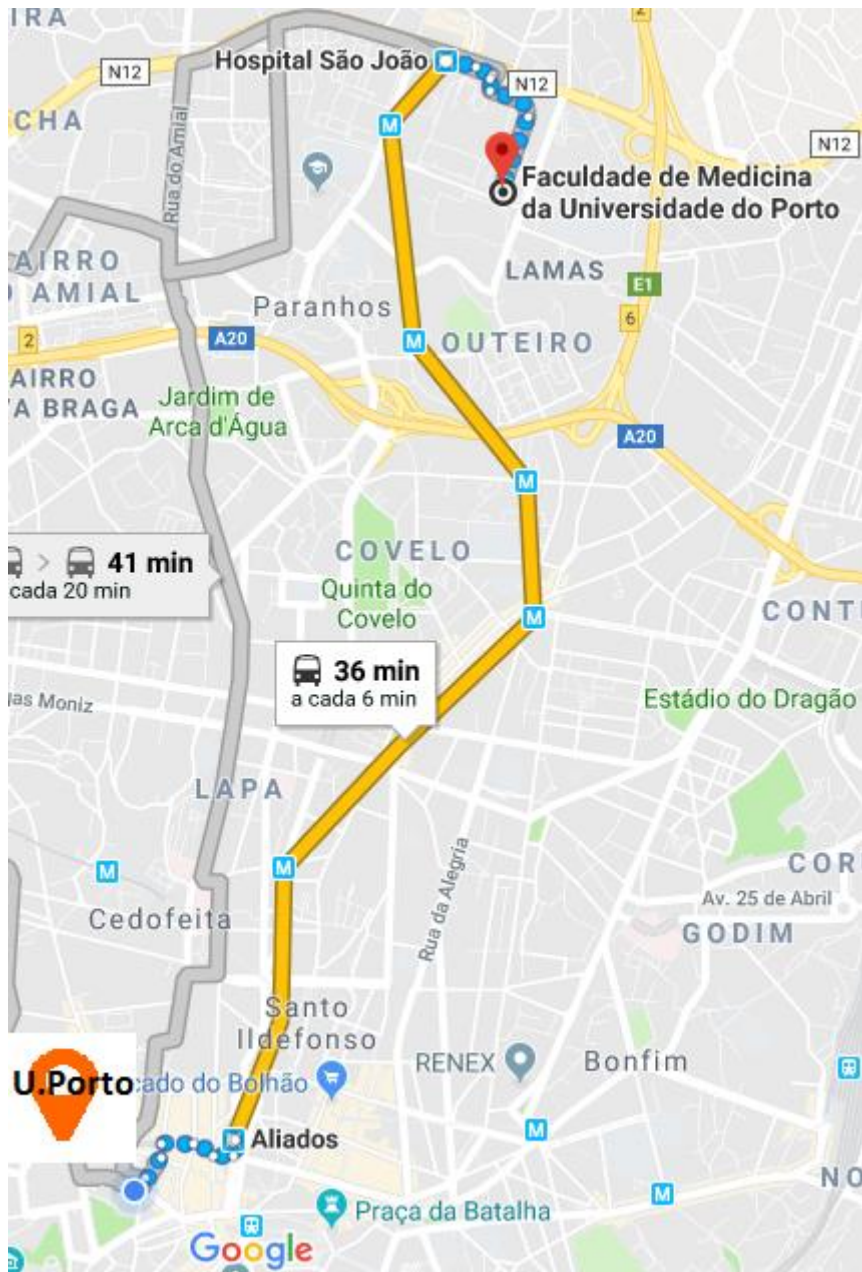
↓ Follow **Rua do Campo Alegre** toward **Rua Ruben a** (walk for 100 meters);  
The destination is on the right.

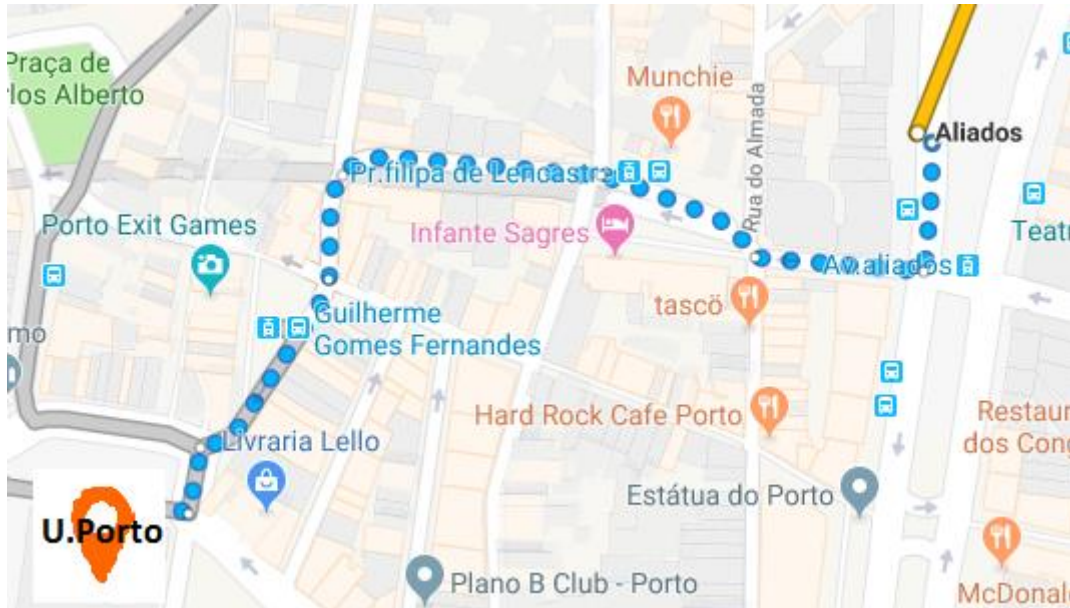


### **Third day – Wednesday**

**Course Location: FMUP – Faculdade de Medicina da Universidade do Porto, Alameda Prof. Hernâni Monteiro, 4200 - 319 Porto.**

Distance calculated from the Rectory of the Universidade do Porto - (36 minutes by subway and walking)



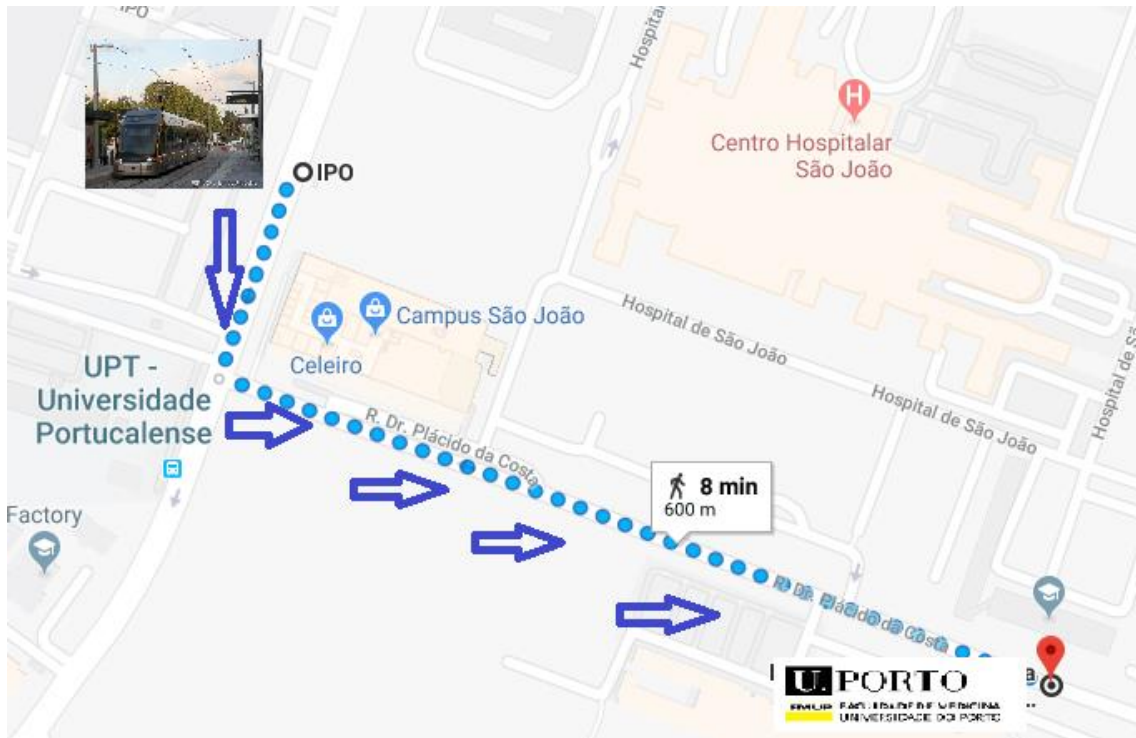


\* About 7 minutes walking to the metro (550 meters). **Aliados Station.**

Go East on Praça de Gomes Teixeira towards <b>Rua Dr. Ferreira da Silva;</b>
➡ Turn left to stay in <b>Praça de Gomes Teixeira;</b>
↩ Turn right at <b>Praça Guilherme Gomes Fernandes;</b>
⬆ Continue to <b>Rua de José Falcão;</b>
↪ Slight right at <b>Rua de Ceuta;</b>
⬆ Continue to <b>Praça D. Filipa de Lencastre;</b>
➡ Turn left at <b>Rua Elísio de Melo;</b>
➡ Turn left at <b>Av. Dos Aliados</b> and you will come to the subway station.

### About the subway Porto

- At the subway station, you must to charge the travel ticket with **zone Z2.**
- Each ticket costs 1.20 euros per trip.
- We suggest that you keep your subway pass card for use on the next trips through the city of Porto, so you only need to recharge your pass and do not buy it again.
- Before entering the subway, it is necessary to validate your pass card in the machines of the subway station.
- At the Aliados subway station you should take the subway towards **IPO station.**
- You will pass 7 stations from Aliados station to **IPO station** (about 13 minutes by subway ride).



(walk for 600 meters/ 8 minutes);

↑ Head south on **Rua Dr. António Bernardino de Almeida** toward Universidade Portucalense. (walk for 100 meters)

← Turn left towards **Rua Dr. Plácido da Costa** (walk for 500 meters)